SCHLUMBERGER

TEMPERATURE LOG

COUNTY COLUMBIANA
FIELD or WILDCAT
LOCATION MADISON TWP.
WELL J. & V. GILSON UNIT #1
COMPANY JOHN T. GALEY

COMPANY JOHN T. GALEY

WELL J. & V. GILSON UNIT #1

FIELD WILDCAT

LOCATION MADISON TWP.

COUNTY COLUMBIANA

STATE OHIO

Location of Well

PERMIT #626

2110' FNL &
460' FWL OF
NE 1/4 OF
SEC. 15

Elevation: D.F.: -
K.B.: 1137
or G.L.: 1125.7

FILING No.

Date OCT. 16, 1969 Time Started 1300 Time Finished 1500

First Reading	10205		
Last Reading	6060		
Footage Measured	4145		
Max. Depth Reached	10205		
Bottom Driller	10197		
Hole Size	6 1/8"		
Casing Size	7"		
Depth Datum	K.B. 11.3' ABOVE G.L.		
Mud Data — Nature	AIR	Resistivity	@ °F
Fluid Level	-		
Max. Temp.	205°		
Cementation Data — Date		Time Started	Time Finished
Circulation Data — Date		Time Started	Time Finished
A-Cement Top Determination			
1) Date Pressure Released			Time Released
2) Amount Cement			
3) Calculated Top			
4) Depth of Plug			
B-Location of Oil and Gas			
1) Casing Shoe Driller	6596		
2) Date Drilling Stopped	OCT. 16, 1969		Time Stopped
Truck No.	3856 WOOSTER		
Recorded By	R. CHAMBERS		
Witnessed By	J. GALEY		

FOLD HERE

REMARKS
FROM 6060' TO 7340' SCALE IS 138 - 148 - 158
FROM 7340' TO 8260' SCALE IS 157 - 167 - 177
FROM 8260' TO 9260' SCALE IS 175 - 185 - 195
FROM 9260' TO 10205' SCALE IS 190 - 200 - 210

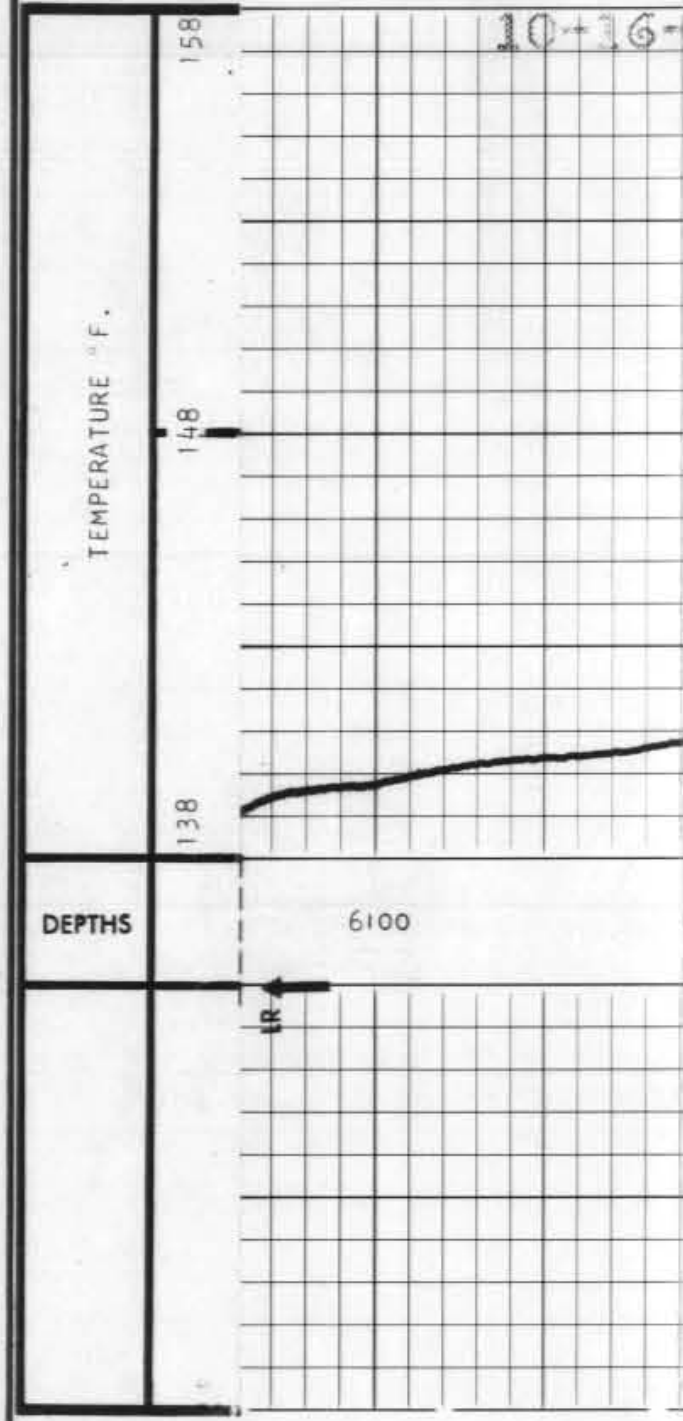

10-16-

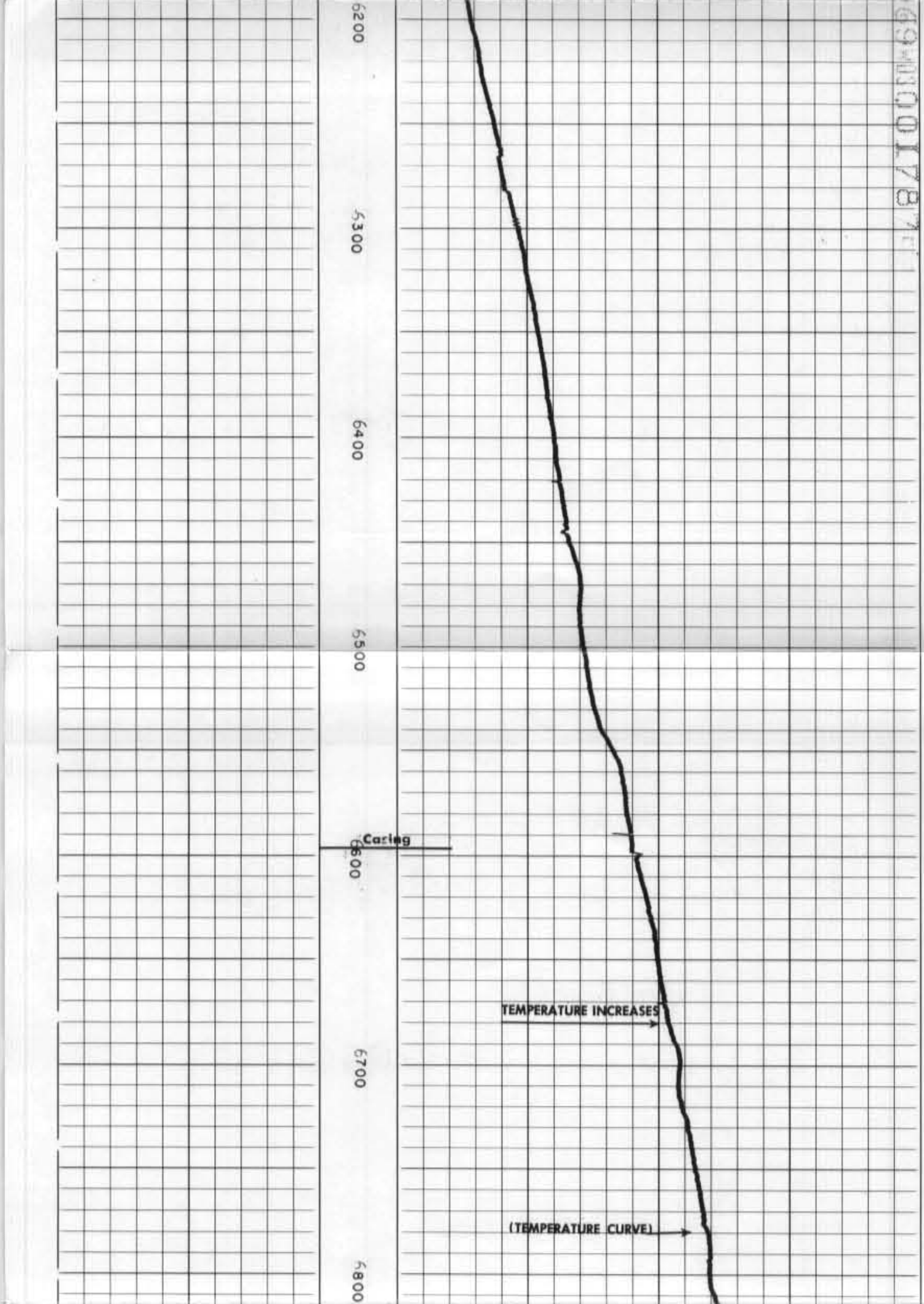

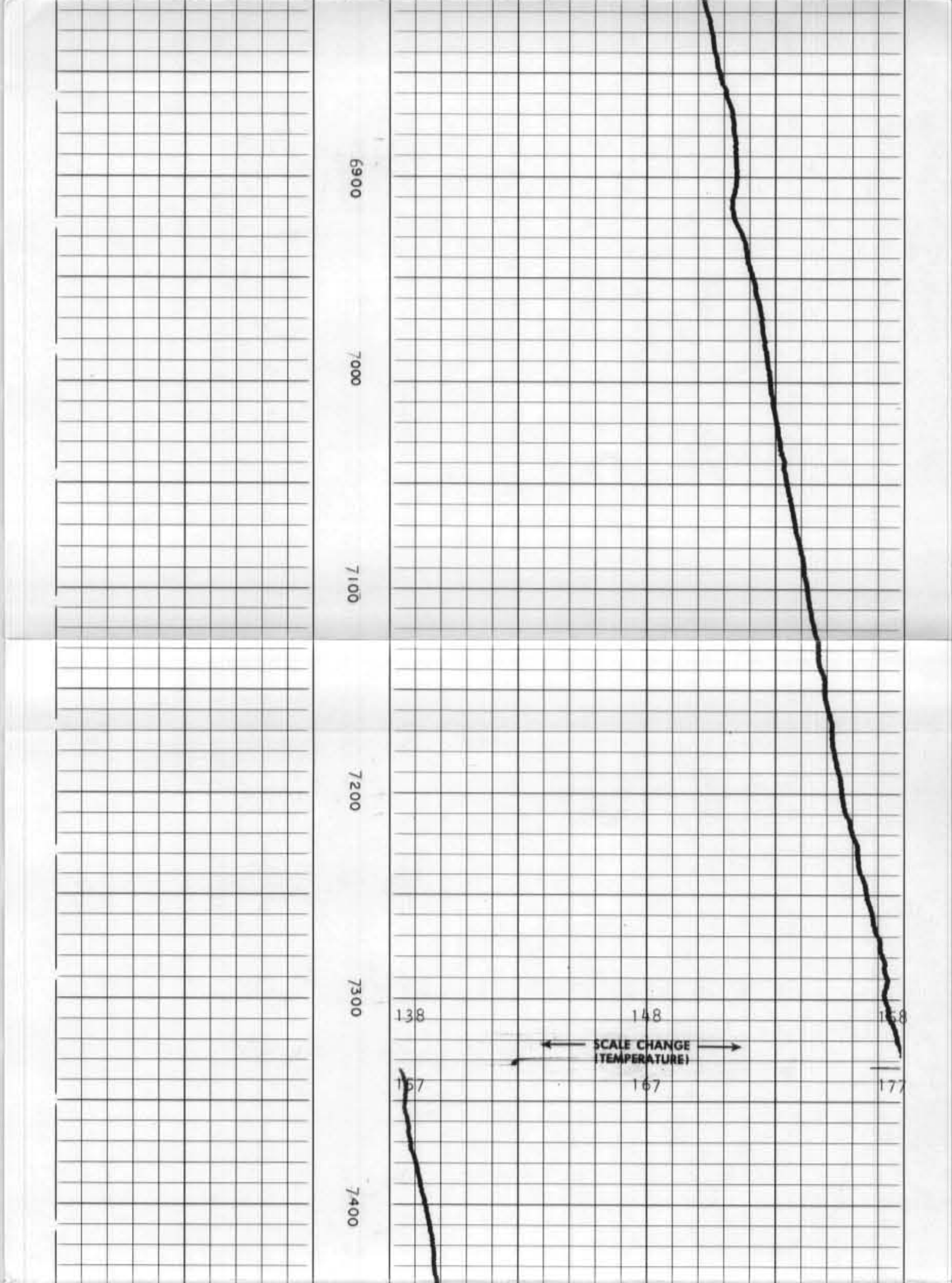

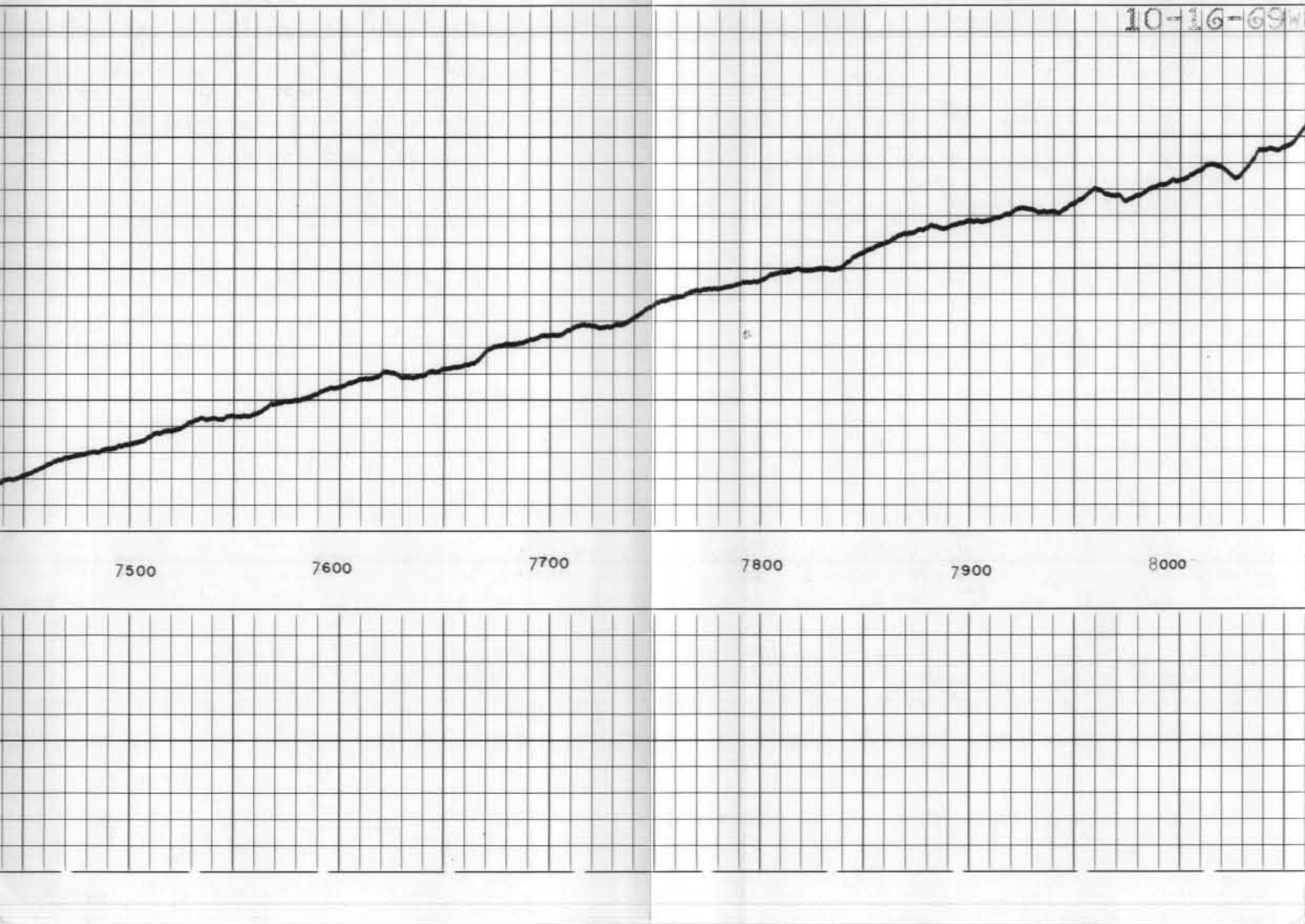

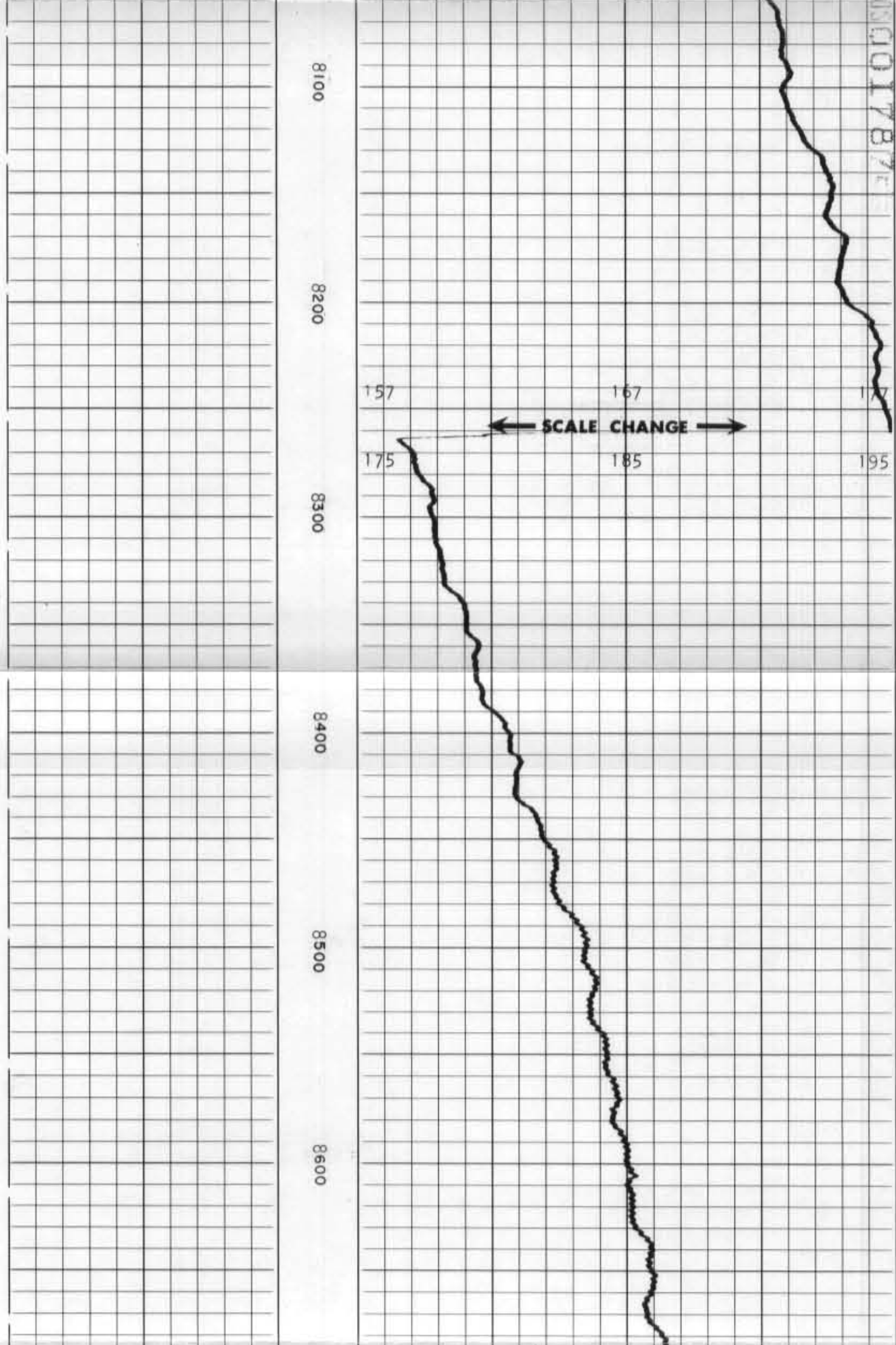

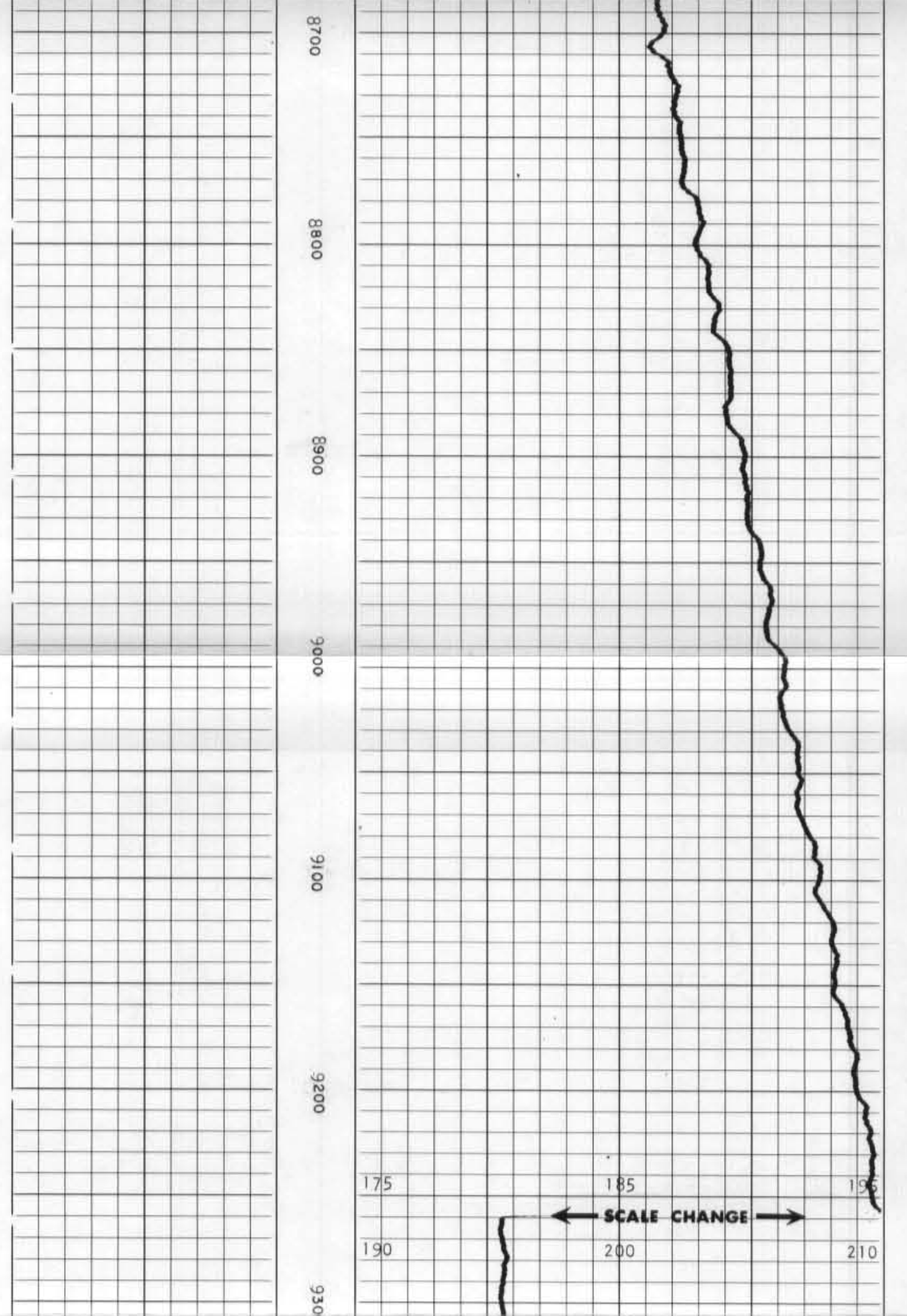

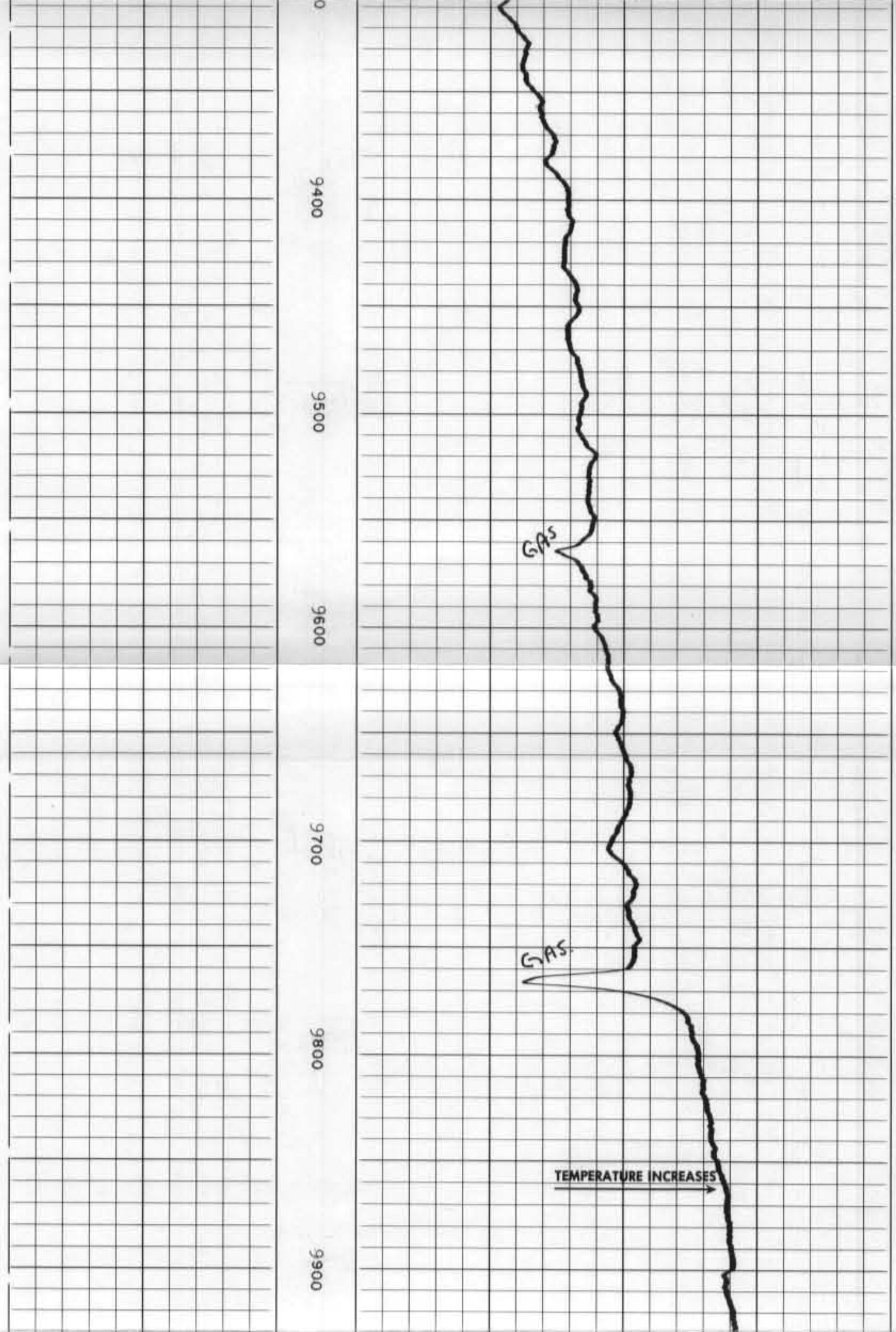

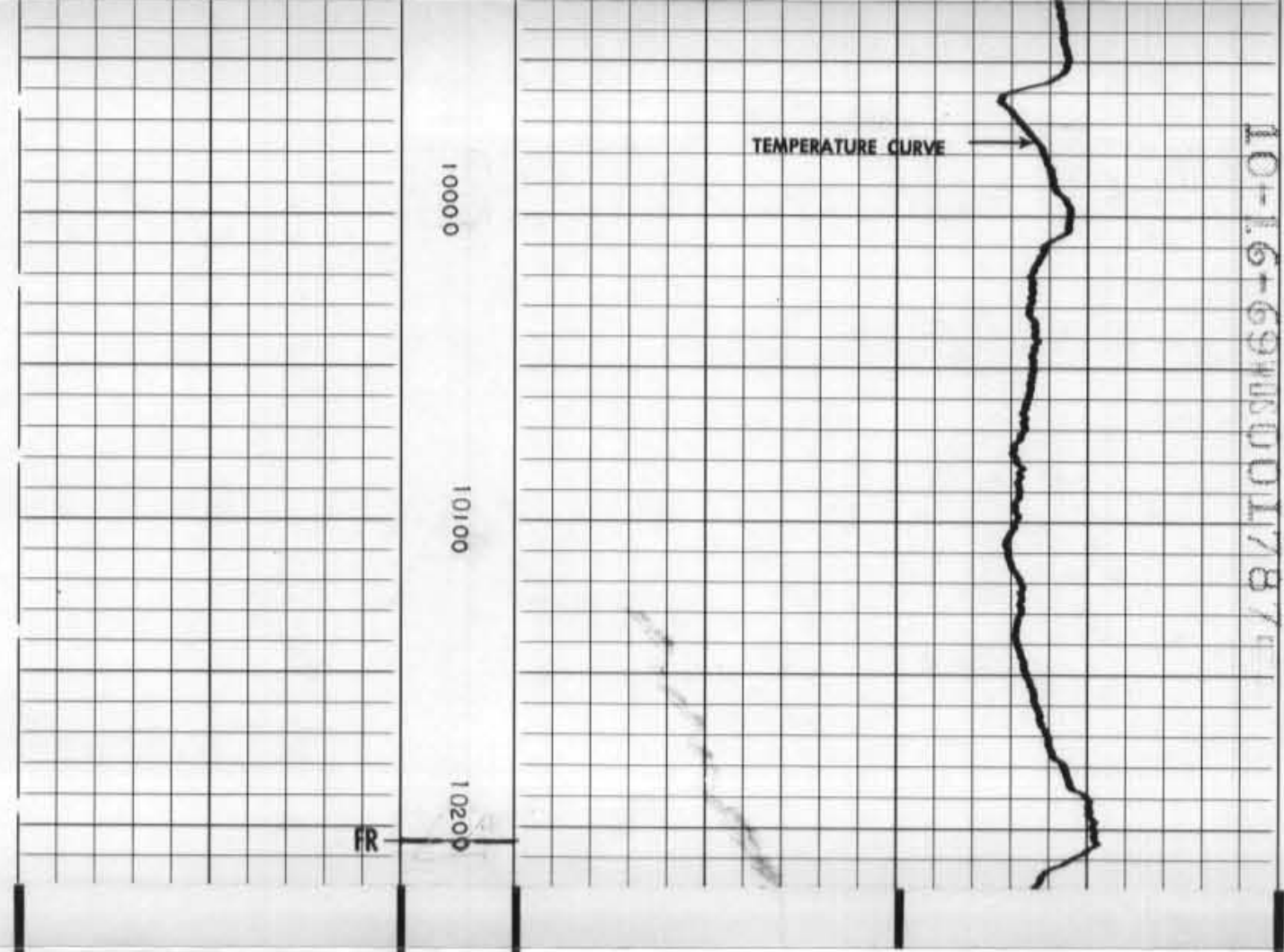

10-16-69W0017874

	DEPTHS	190	200	210
		TEMPERATURE °F.		

COMPANY JOHN T. GALEY
WELL J. & V. GILSON UNIT #1
FIELD WILDCAT
COUNTY COLUMBIANA **STATE** OHIO

Rm - @ - °F
Rmf - @ - °F
Rmc - @ - °F
BHT 205 °F

SWSC FR 10205
SWSC TD 10205
DRLR TD 10197
Elev:
KB 1137
DF -
GL 1125.7

DETAIL LOG

5″ = 100′

	DEPTHS			
		TEMPERATURE °F.		
		138	148	158



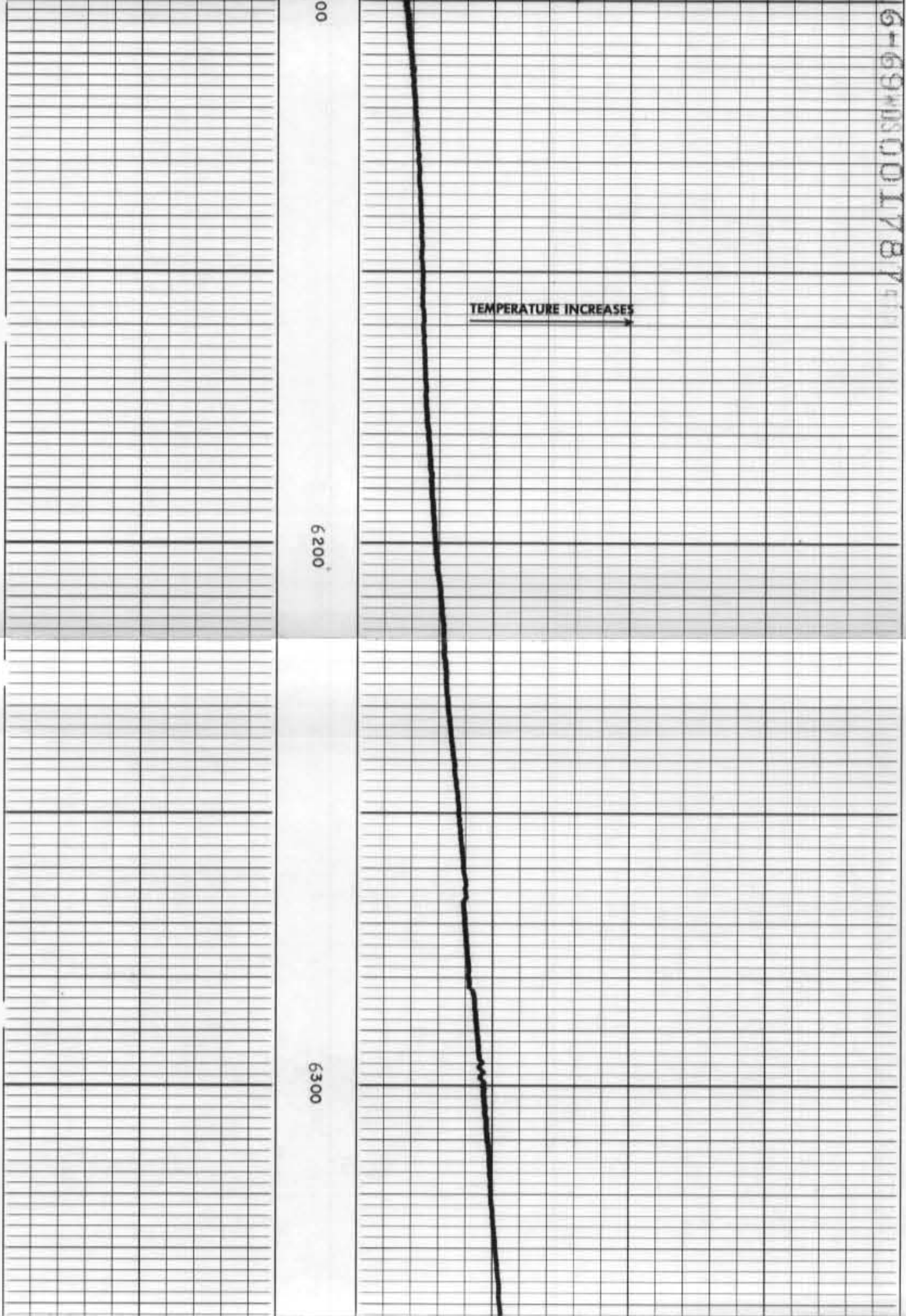

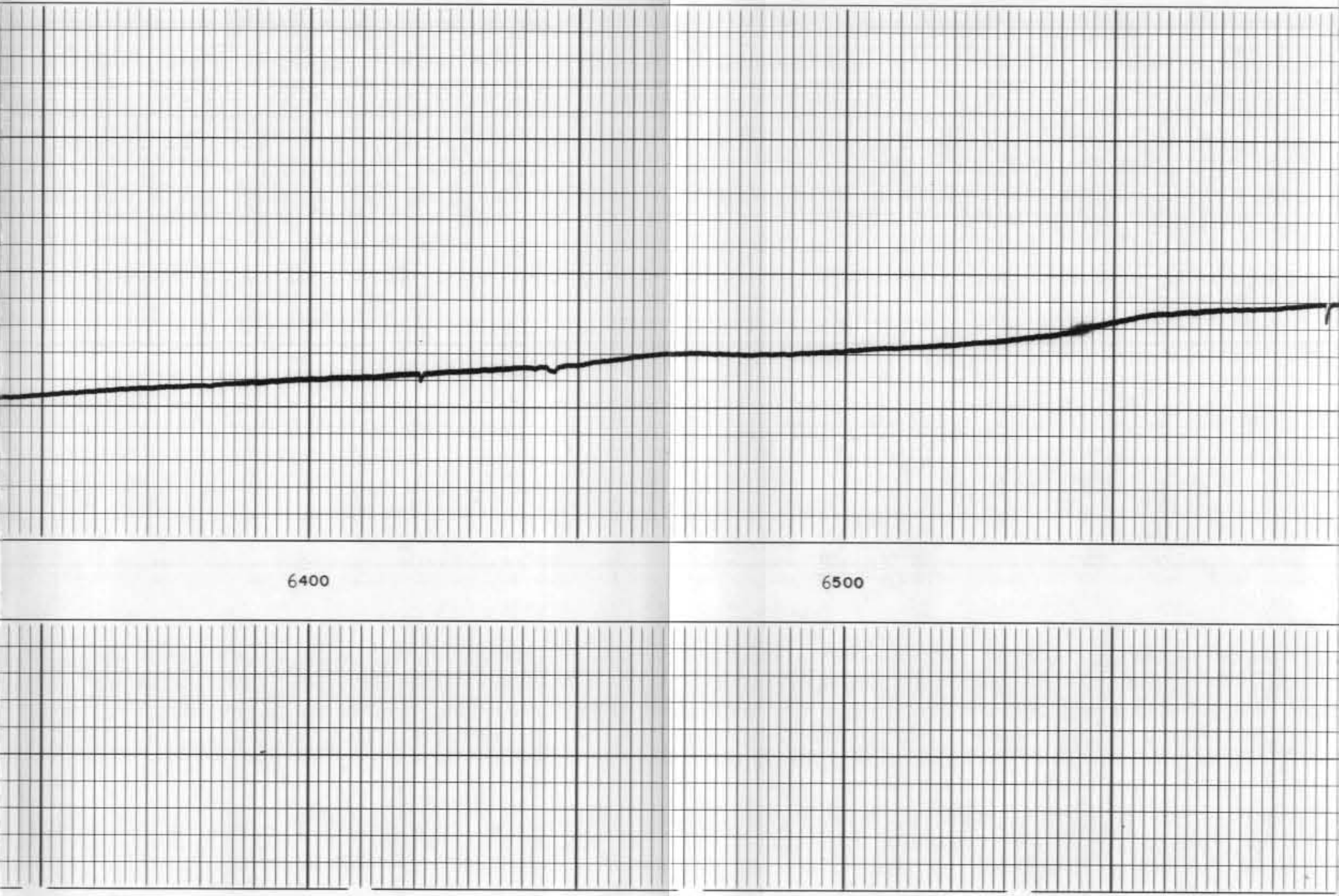

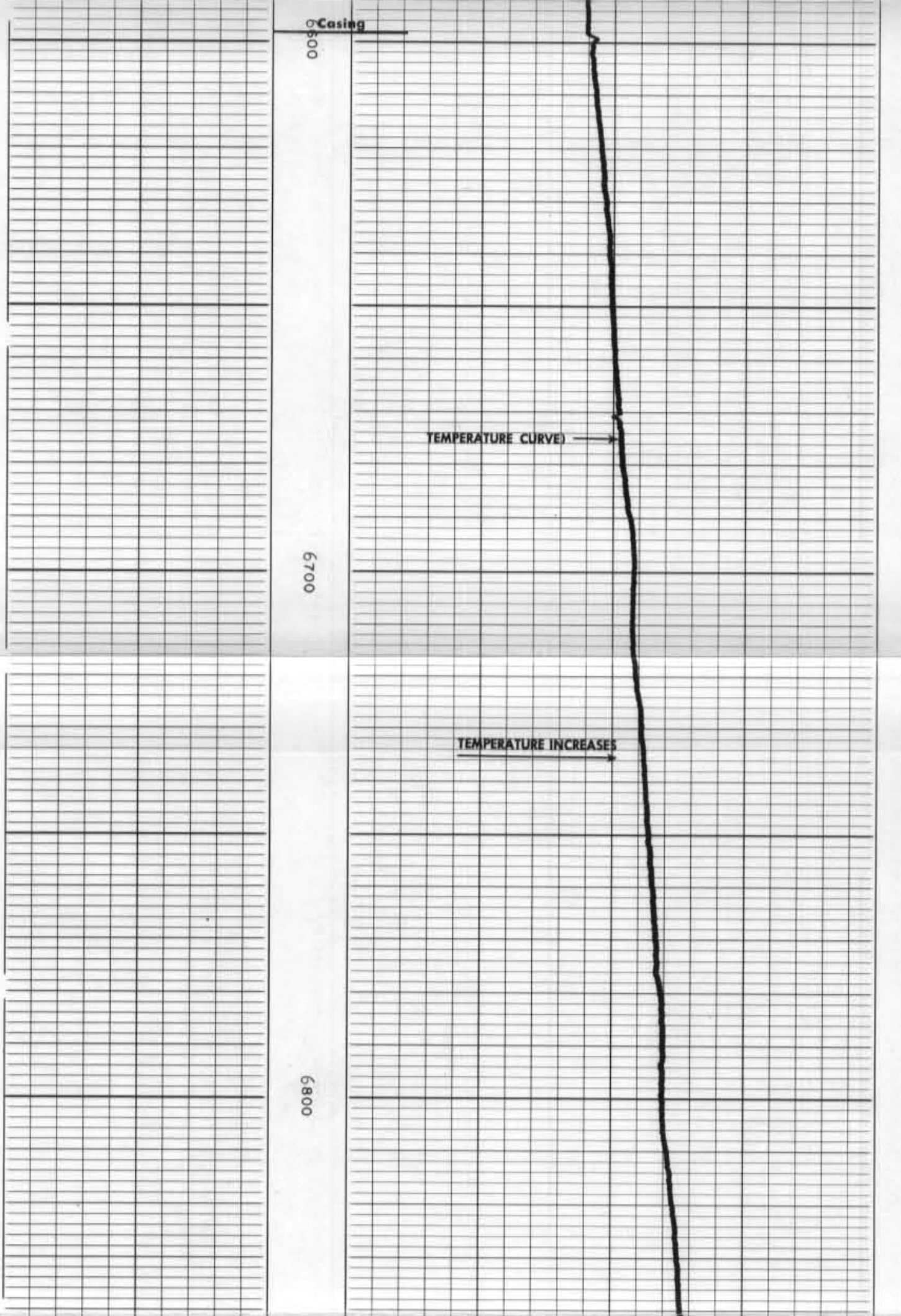

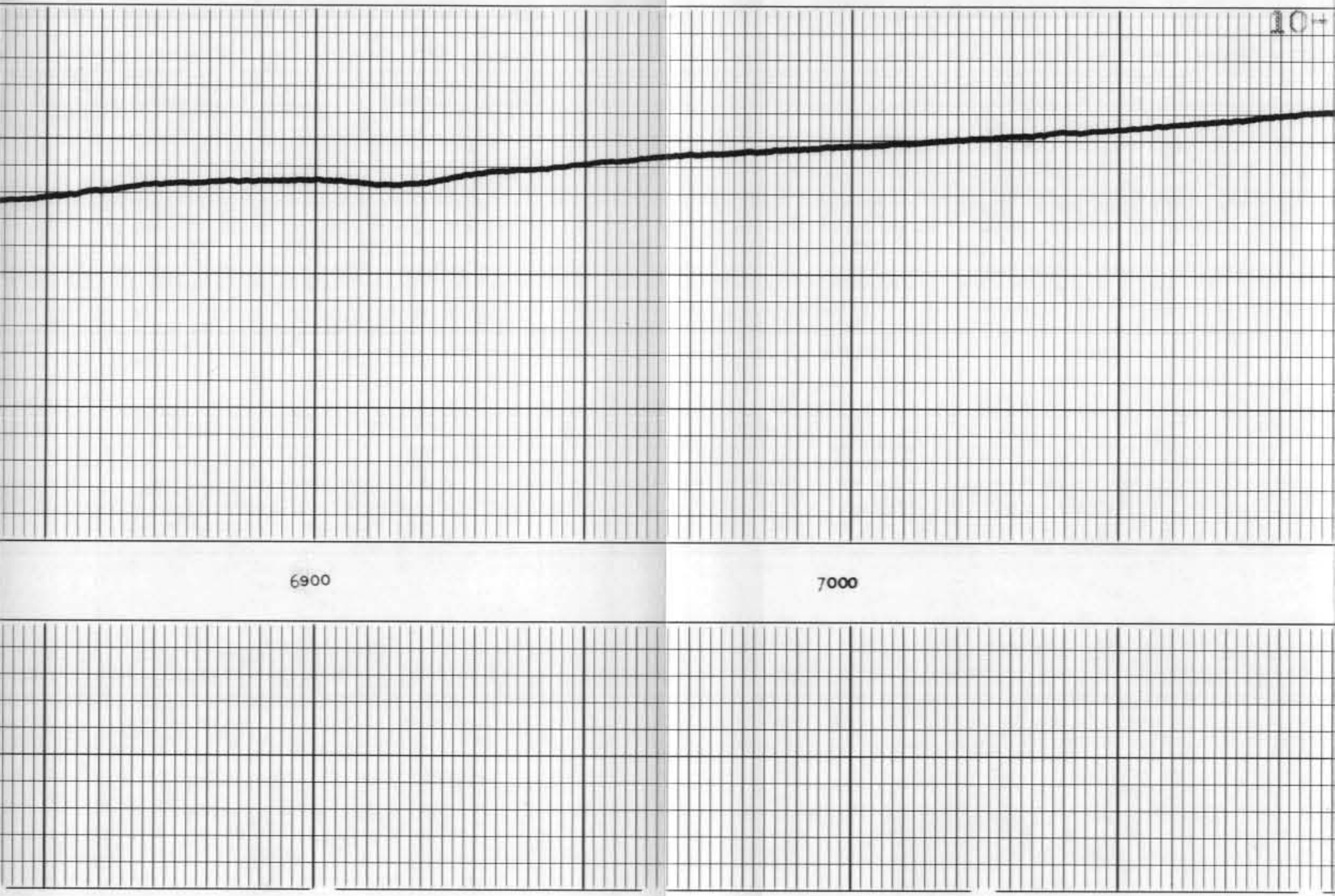

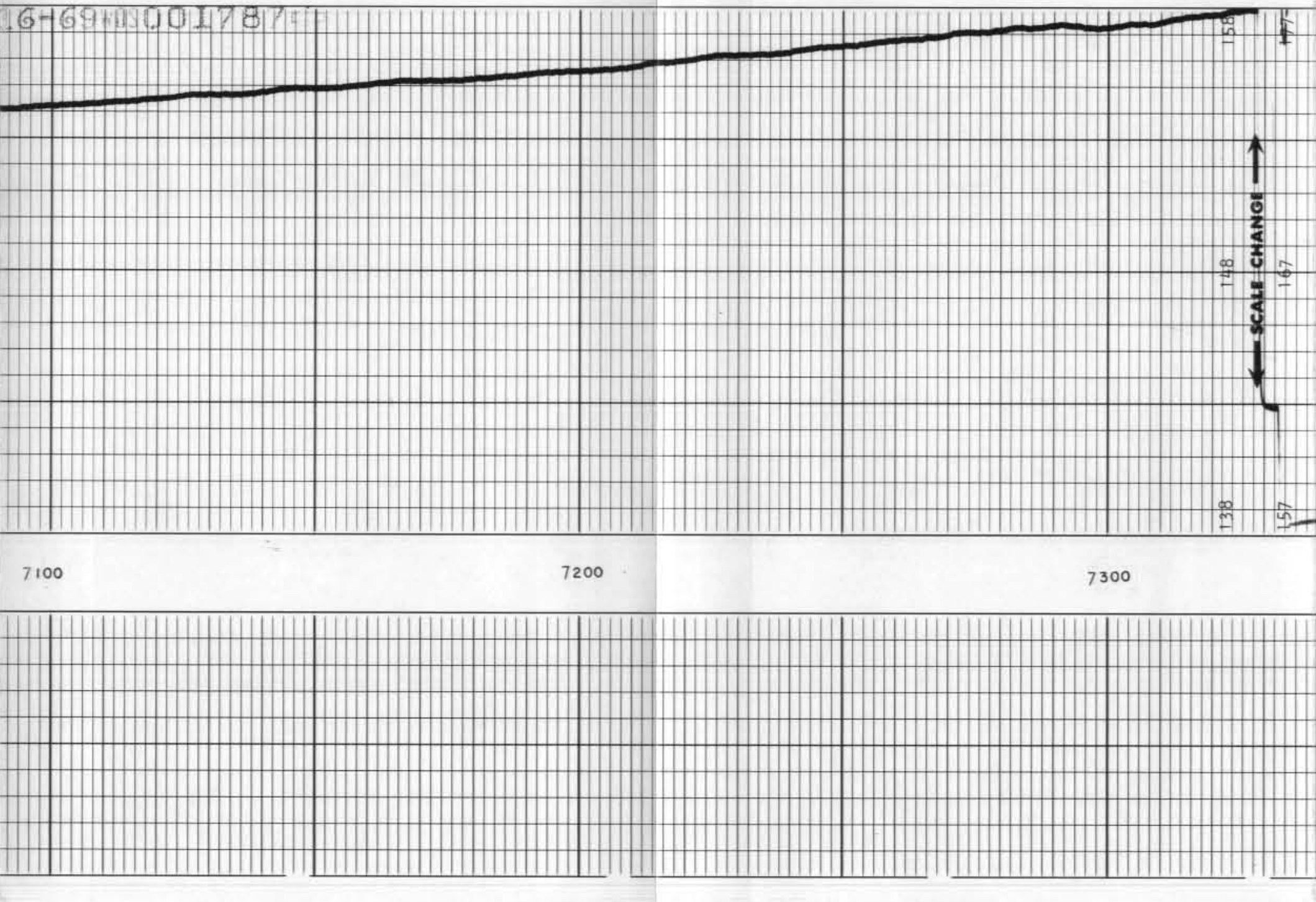

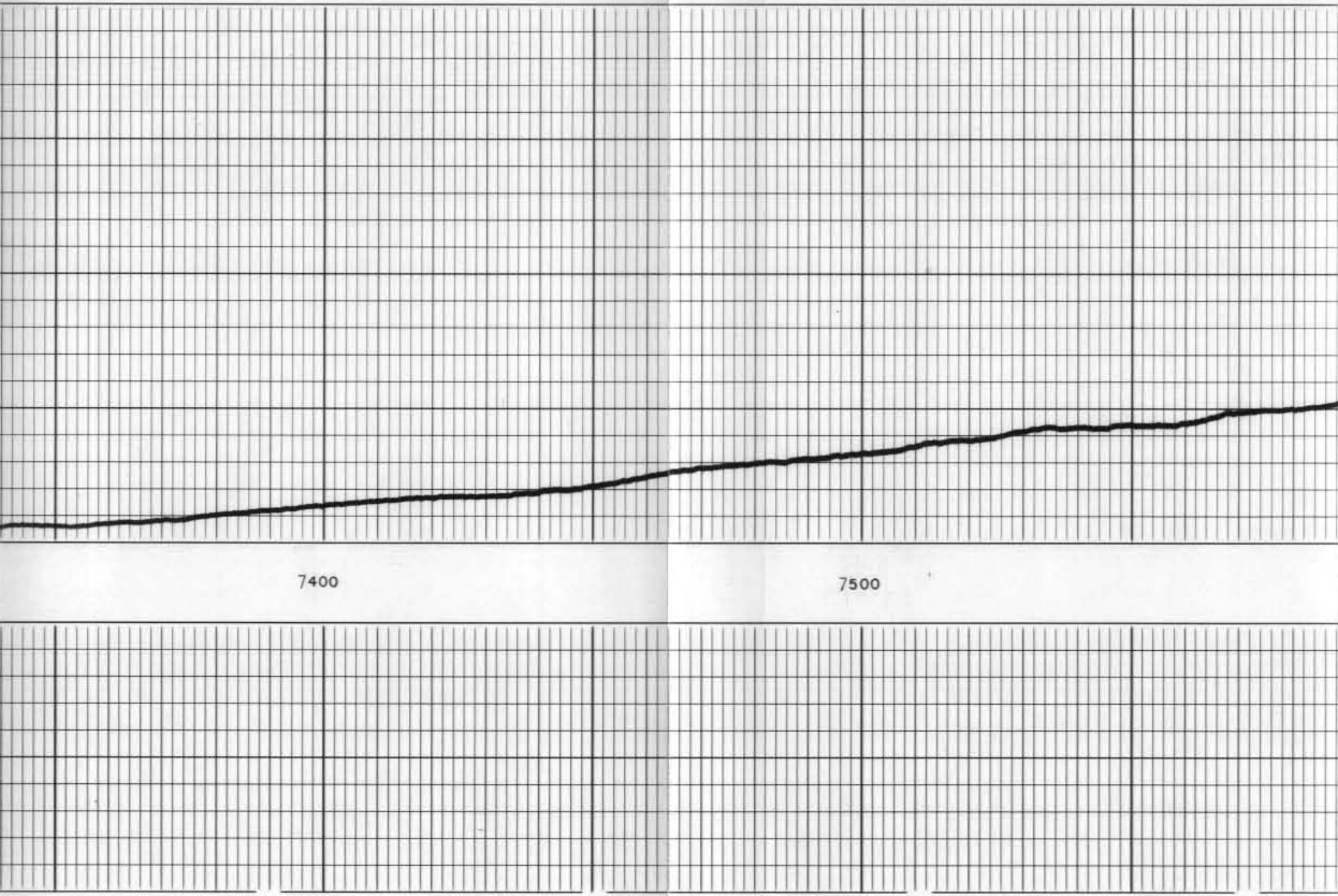

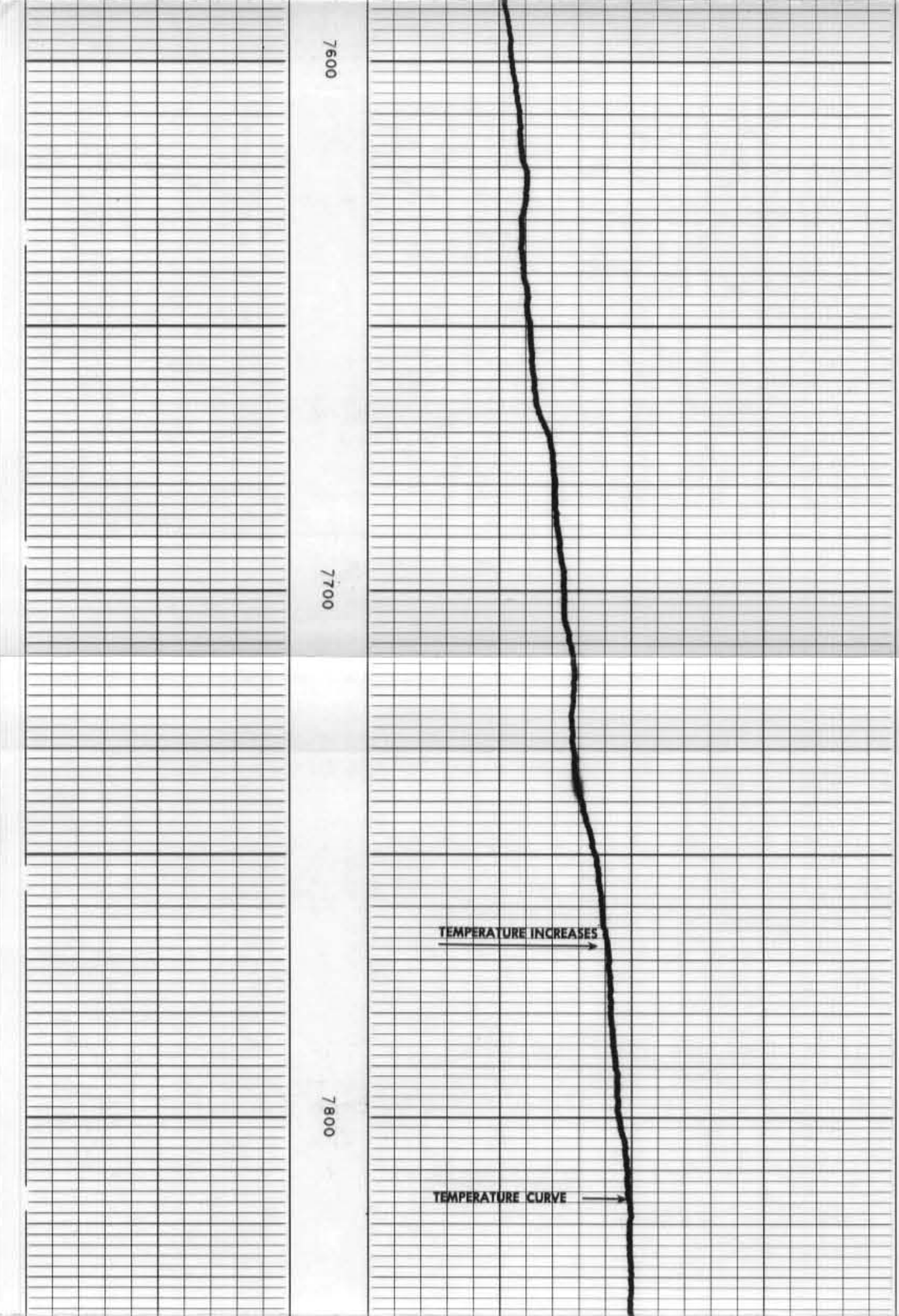

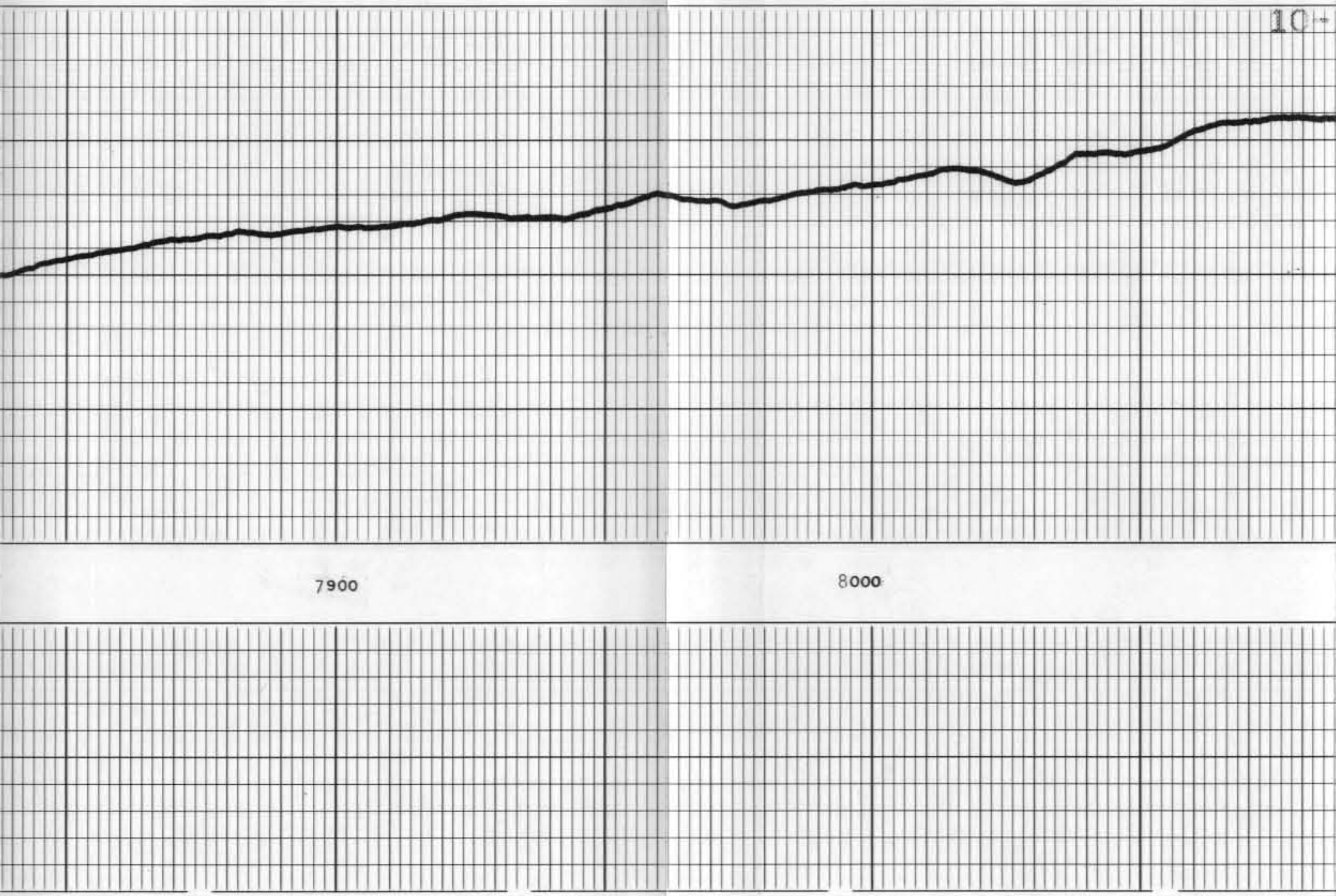



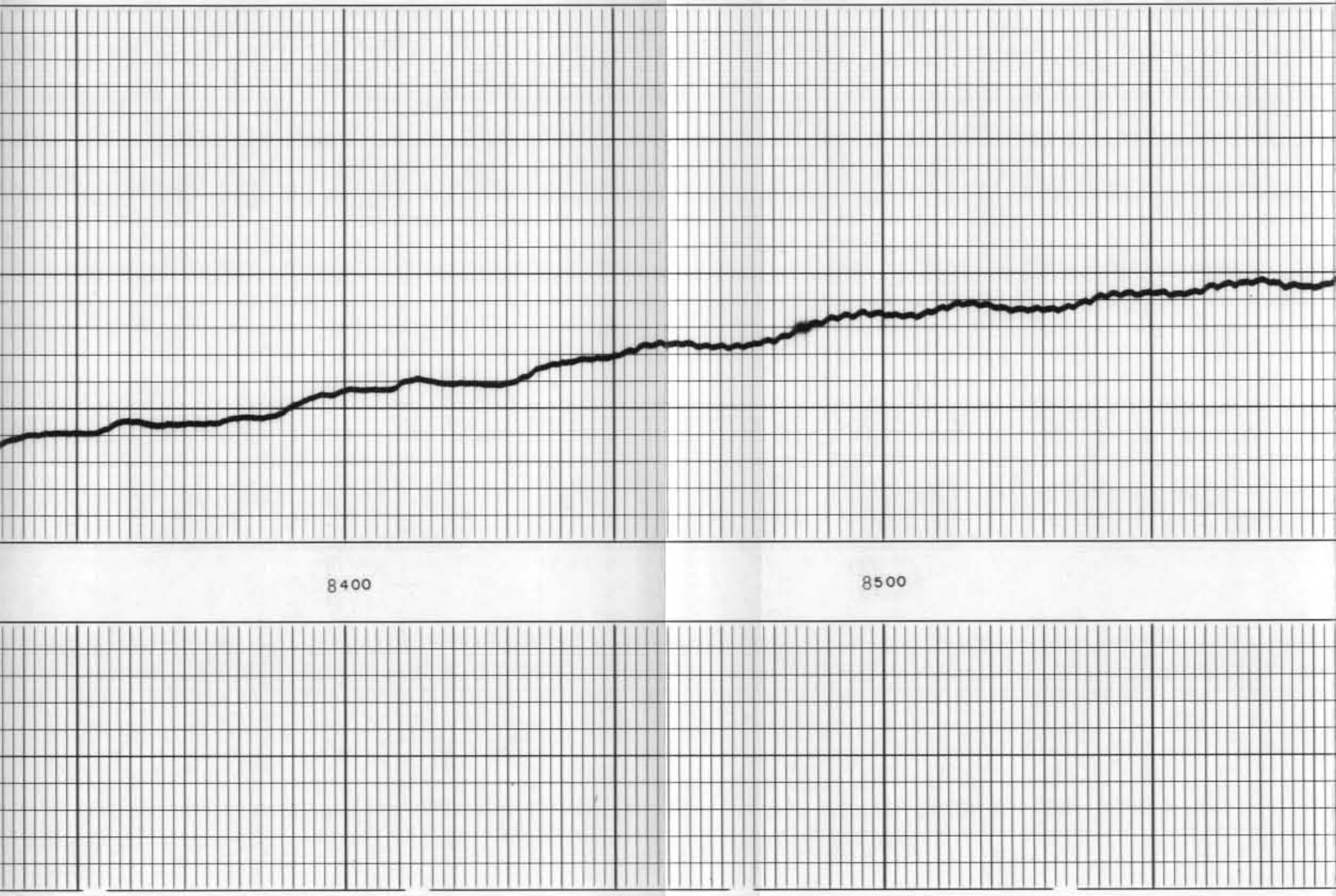

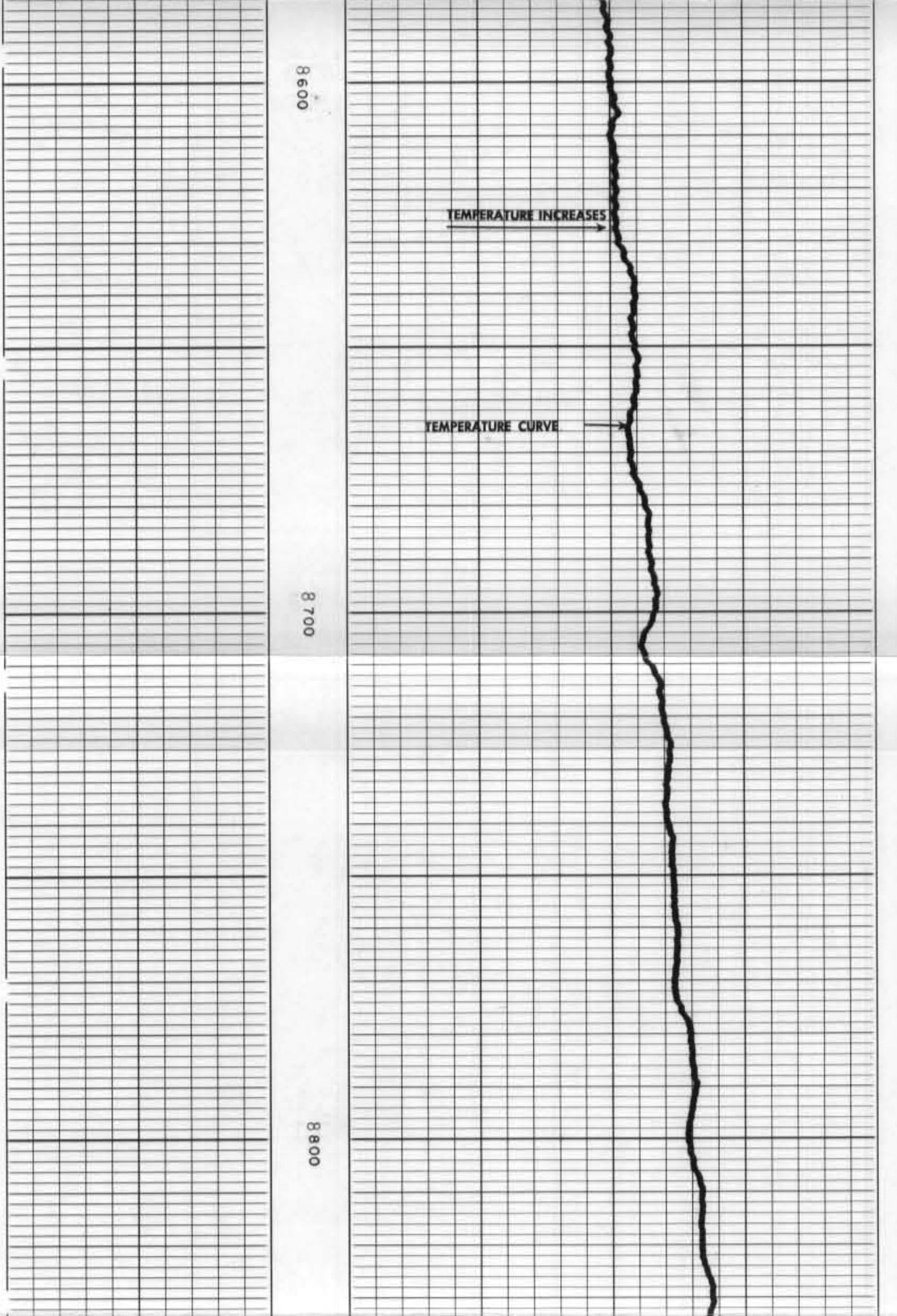

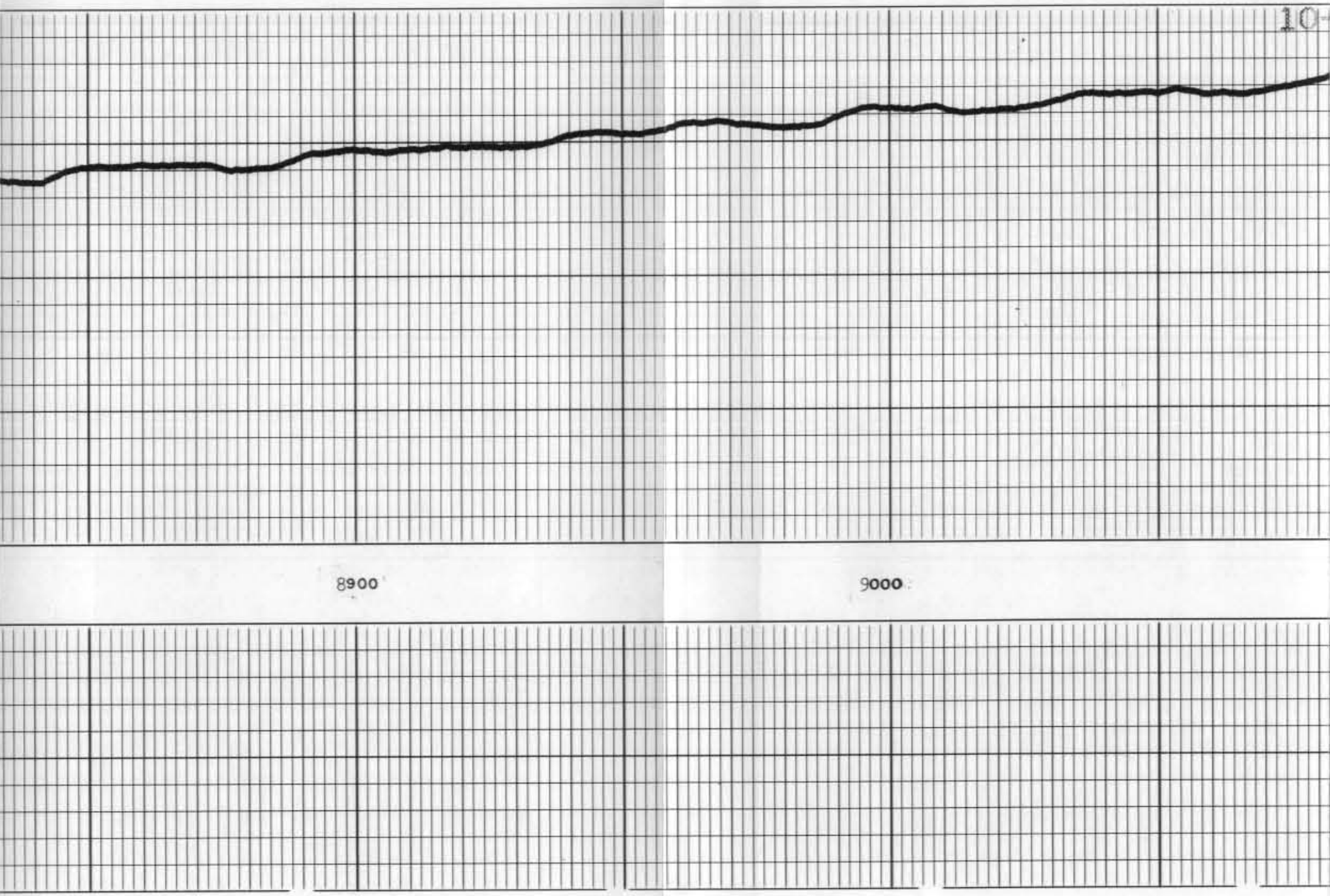

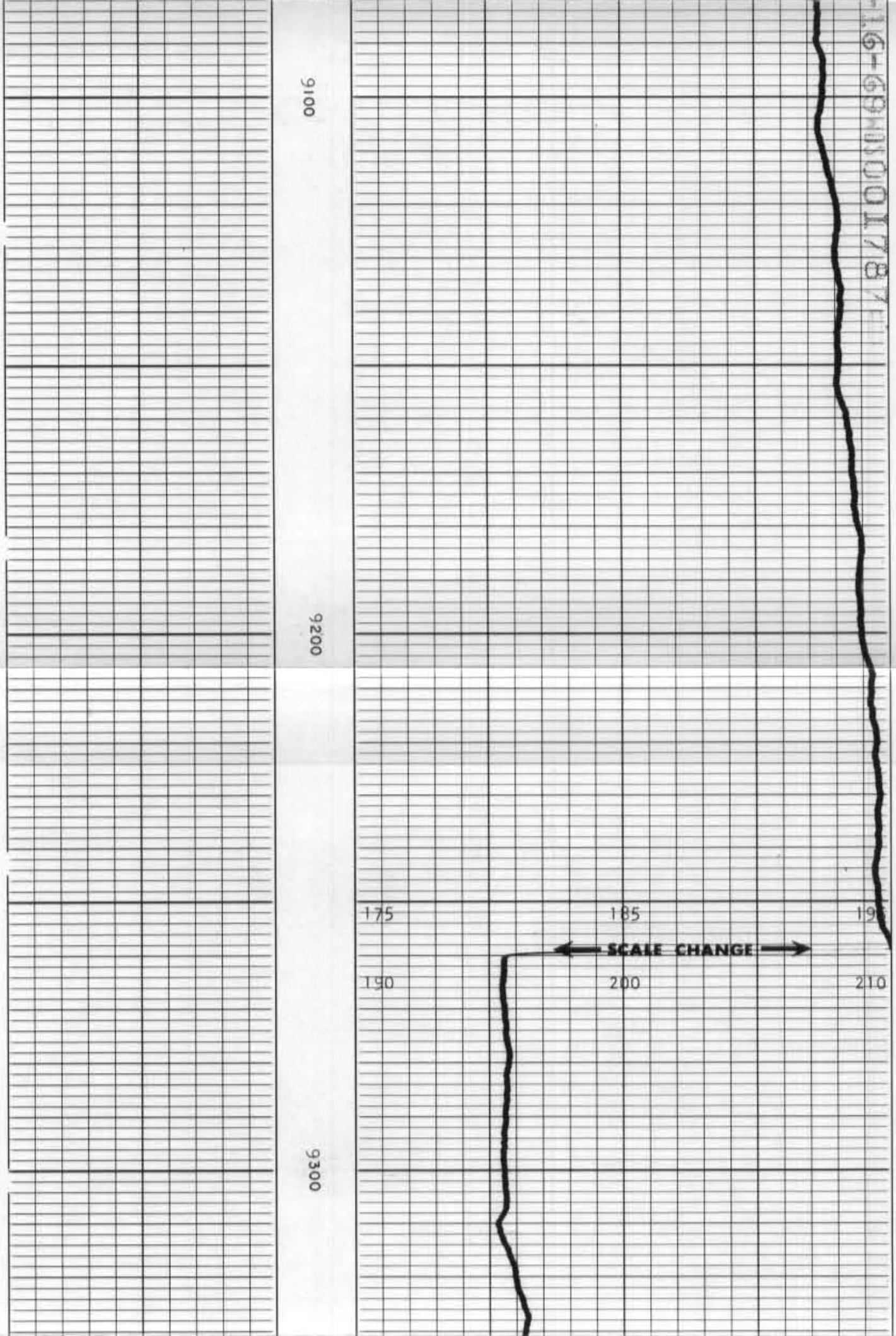

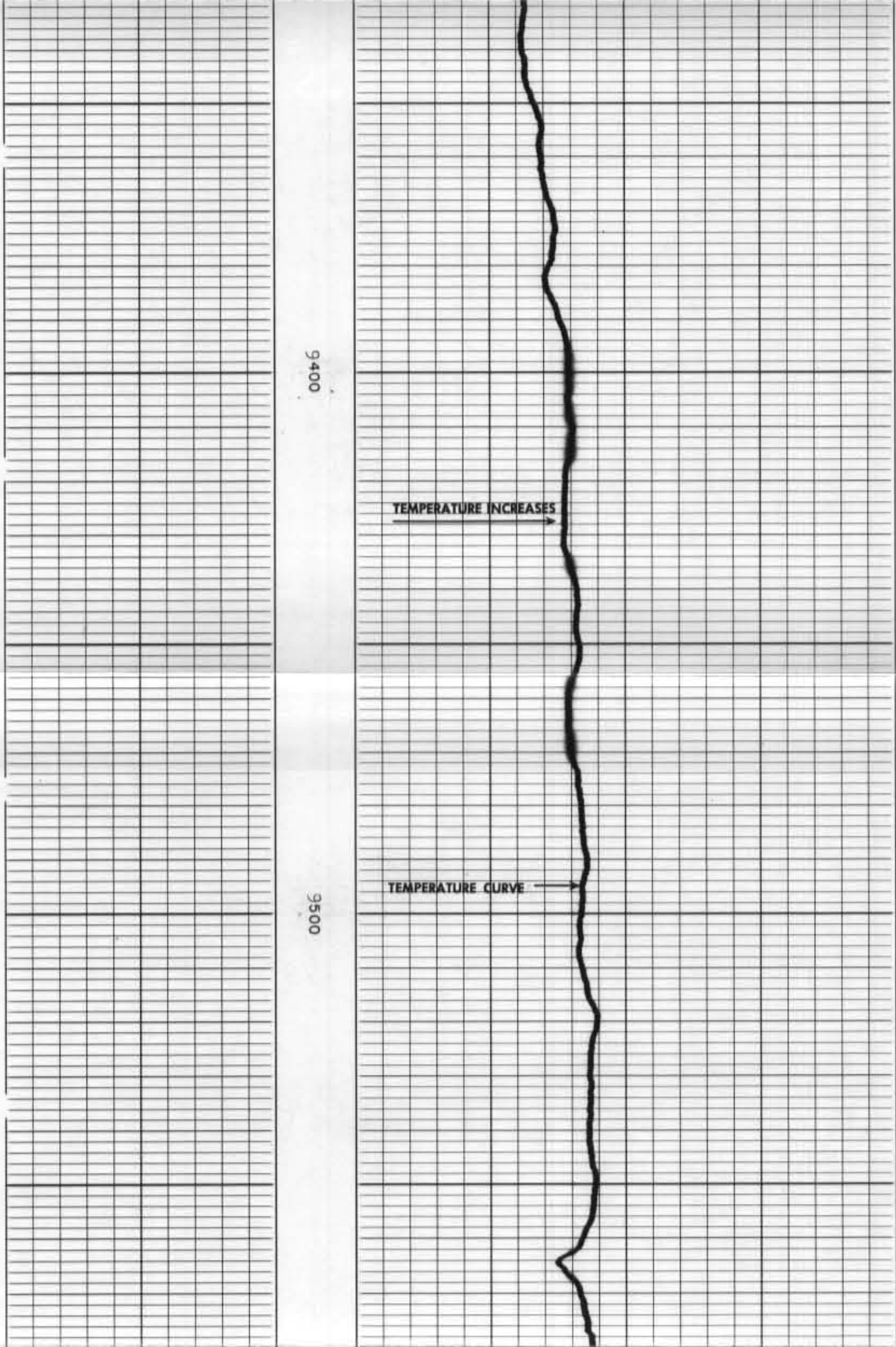

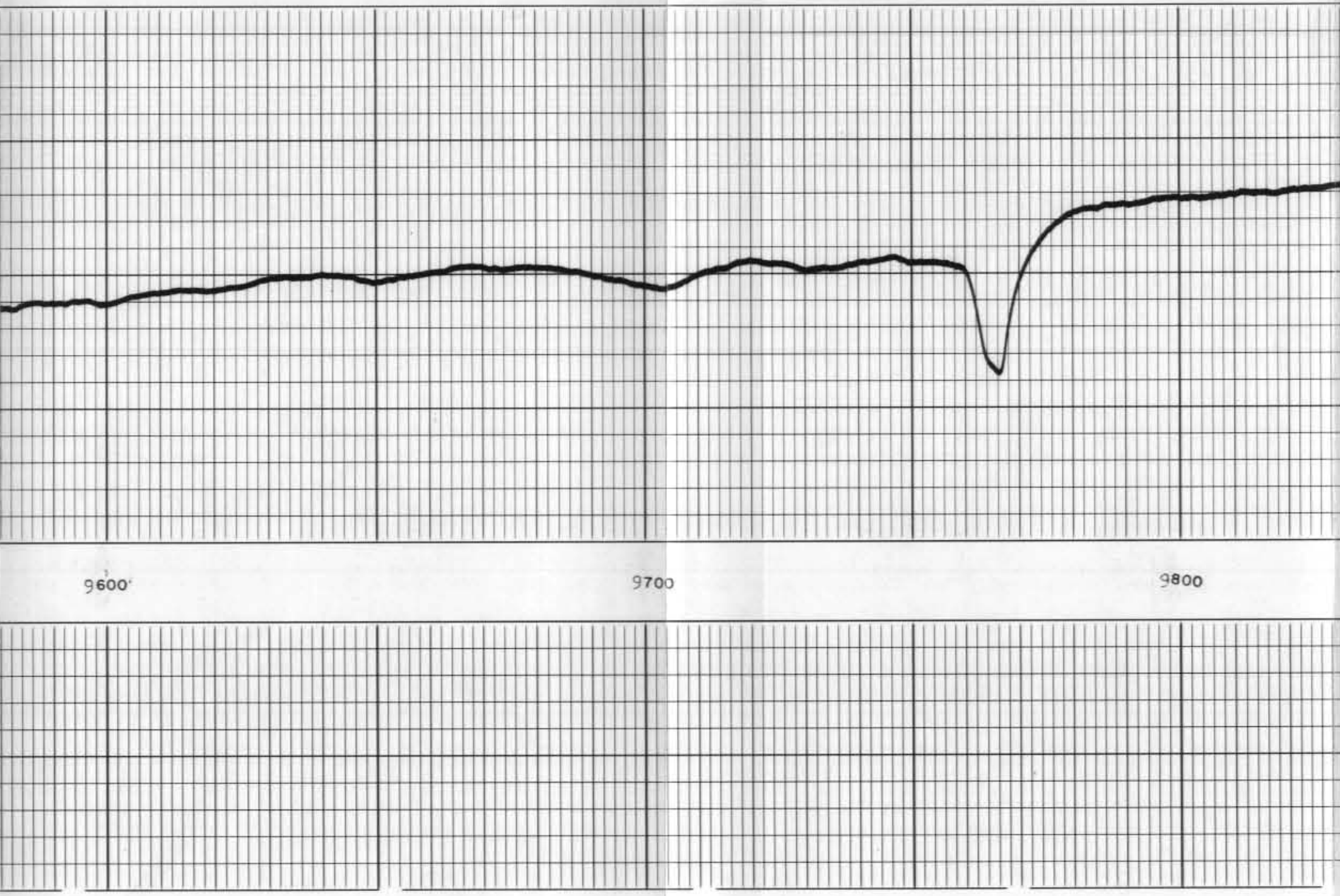

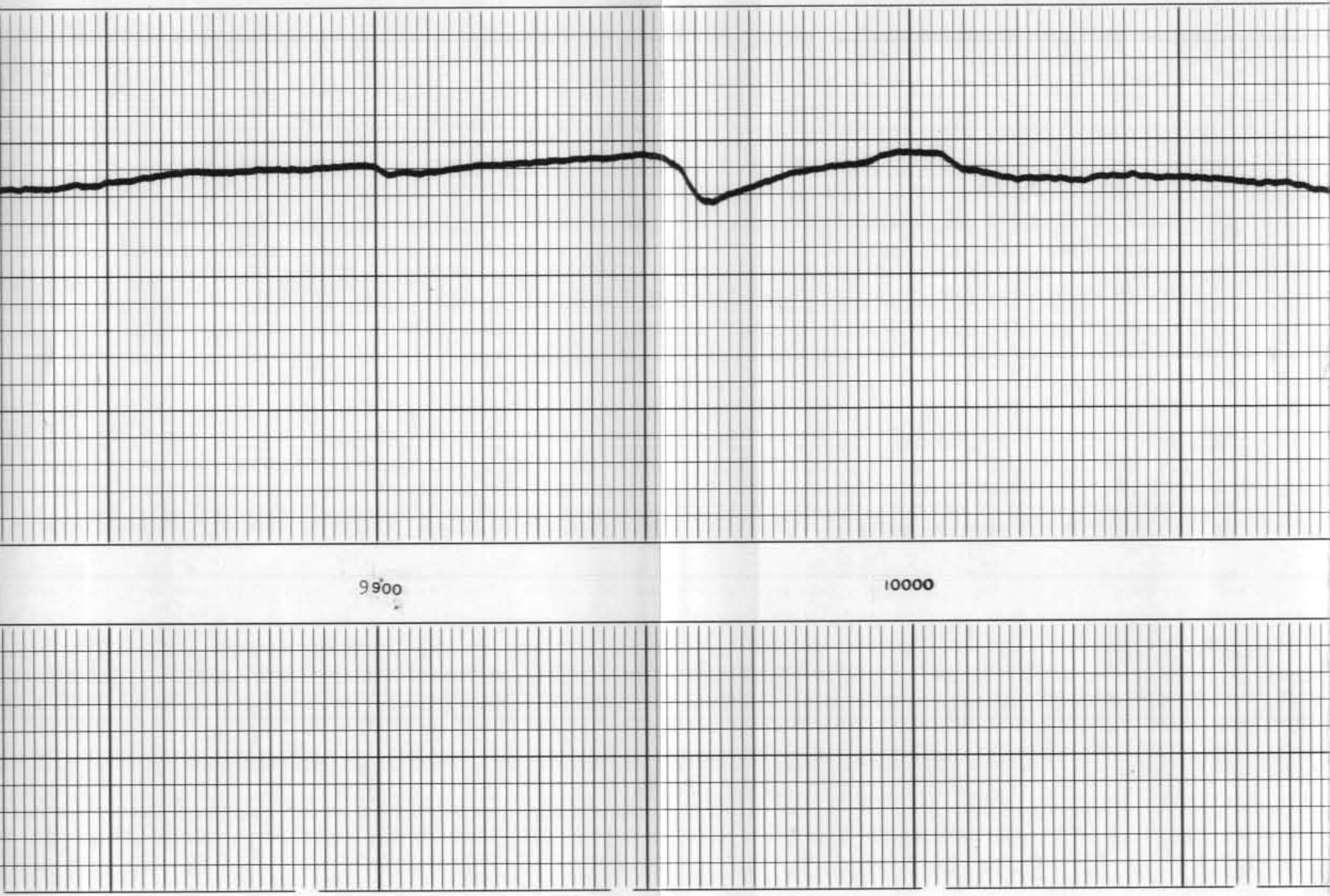

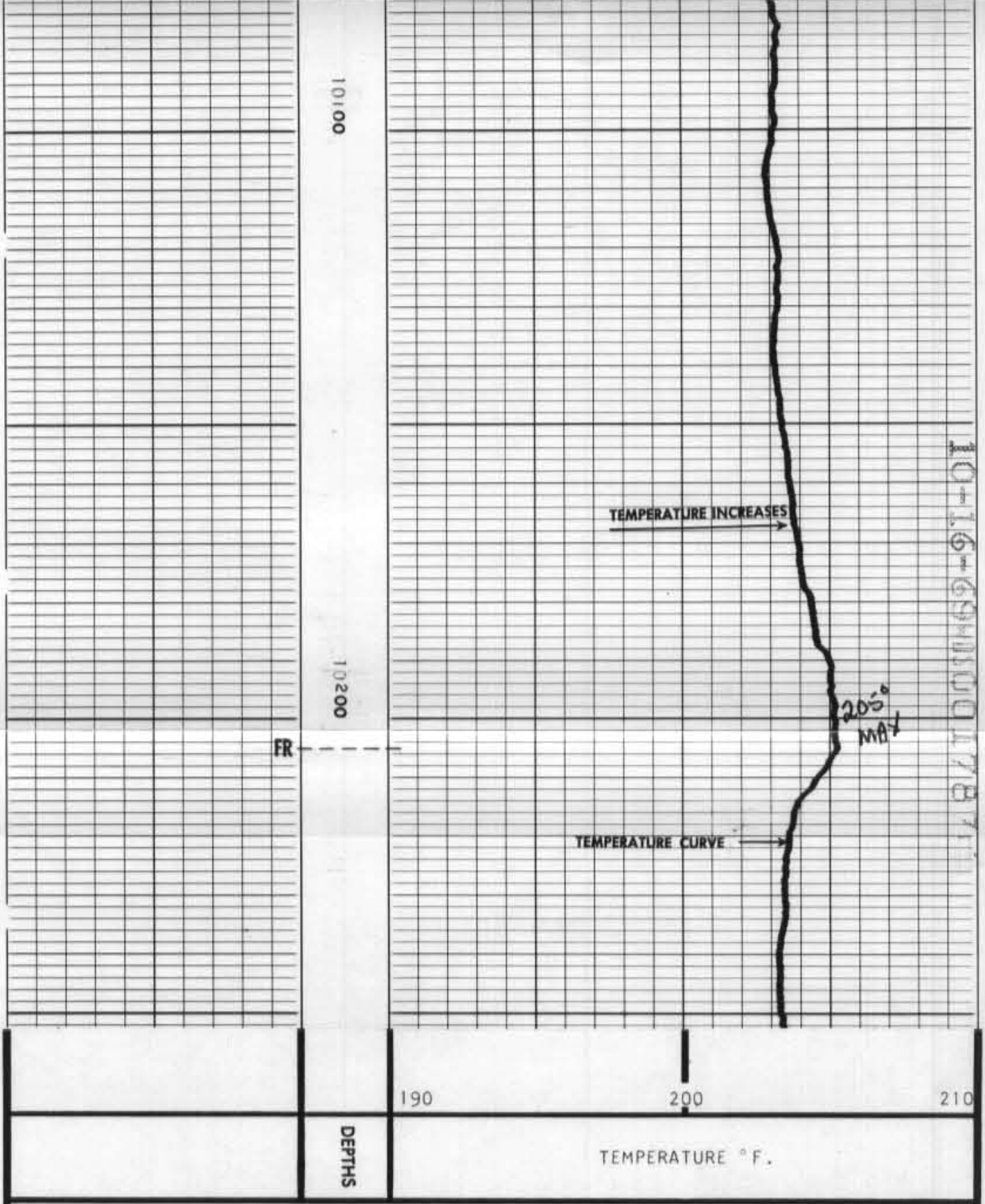

COMPANY JOHN T. GALEY
WELL J. & V. GILSON UNIT #1
FIELD WILDCAT
COUNTY COLUMBIANA STATE OHIO

Rm - @ - °F
Rmf - @ - °F
Rmc - @ - °F
BHT 205 °F

SWSC FR 10205
SWSC TD 10205
DRLR TD 10197
Elev:
KB 1137
DF -
GL 1125.7